
















Country Comparison

nr.	Description	Lithuana	Latvia	Estonia	Wales	Austria
						
1	surface km ²	65 300	64 589	45 339	20 735	83 879
2	population	2 794 000	1 950 116	1 323 824	3 138 631	8 822 267
3	population/km ²	44	30	29	151	105






Region Großglockner/Mölltal – Oberdrautal

nr.	Description	Lithuana	Latvia	Estonia	Wales	Austria
						
1	UN member since	1911	1991	1991	1945	1955
2	EU member since	2004	2004	2004	1973	1995
3	Nato member since	2004	2004	2004	1949	-
4	independence since	1991	1991	1991	-	1918

Region Großglockner/Mölltal – Oberdrautal

nr.	Description	Lithuana	Latvia	Estonia	Wales	Austria
						
1	GDP	47 Mrd. USD	30 Mrd. USD	26 Mrd. USD	2.825 Mrd. USD (UK)	417 Mrd. USD
2	GDP per capita	16 681 USD	15 594 USD	19 705 USD	40.500 USD	47 290 USD
3	average income	€ 13 000,00	€ 12 500,00	€ 15 500,00	€ 27.900,00	€ 38 500,00
4	unemployment rate	6,90%	8,60%	5,60%	4,50%	5,40%

Region Großglockner/Mölltal – Oberdrautal

nr.	Description	Lithuana	Latvia	Estonia	Wales	Austria
						
1	power consumption	11 mrd. kWh	7 mrd. kWh	9 mrd. kWh	15 mrd. kWh	65 mrd. kWh
2	power production	3 mrd. kWh	6 mrd. kWh	12 mrd. kWh	-	61 mrd. kWh
3	Co2 ejection	13 Mio. t	7 Mio. t	19 Mio. t	17. Mio t	58 Mio. t
4	average temperature	11,5 °C	11 °C	10 °C	10 °C	13 °C
5	raindays/year	120	120	120	153	108
6	sunshine/day	5,1 h	5,2 h	5,0 h	5,0 h	5,3 h
7	overnight stays/year	4,1 Mio	3,8 Mio	5,3 Mio	213 Mio. (UK)	146 Mio
8	tourism businesses	2.688	759	1.454	-	20.619
9	income tourism	1,4 Mrd USD	1,2 Mrd. USD	2,2 Mrd. USD	62,8 Mrd. USD (UK)	21 Mrd. USD